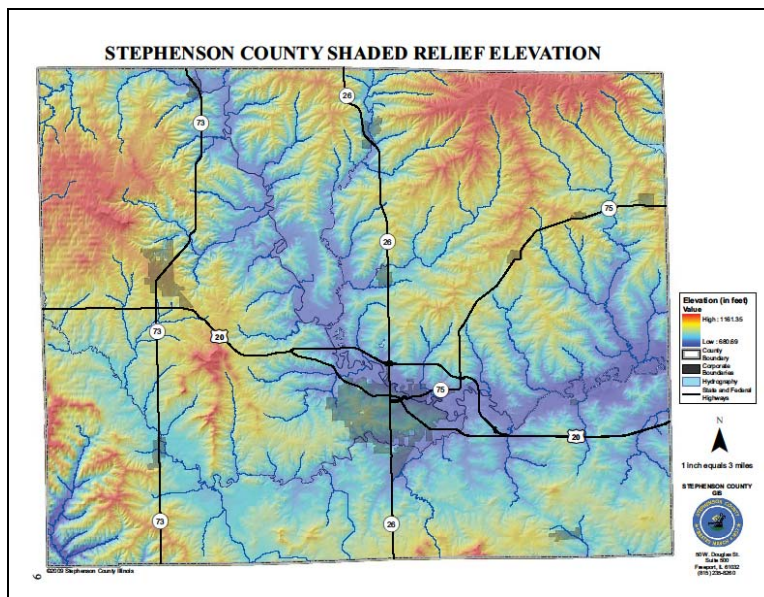
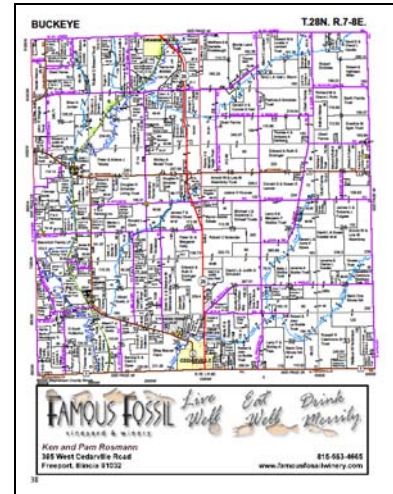
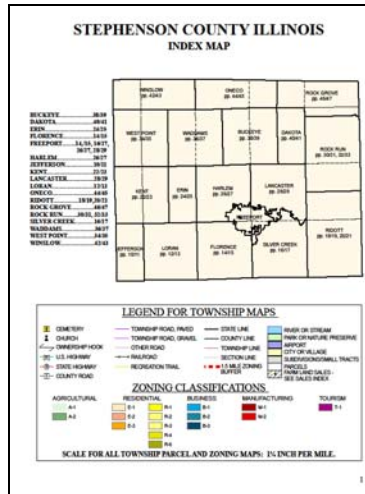
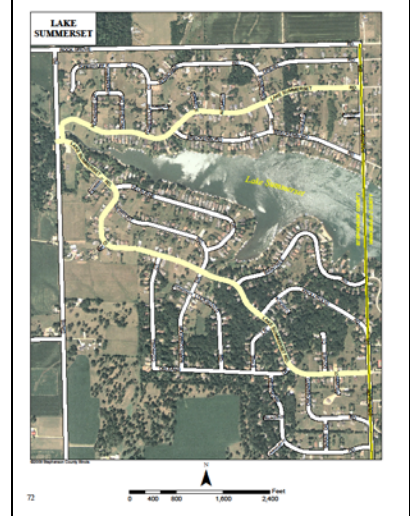
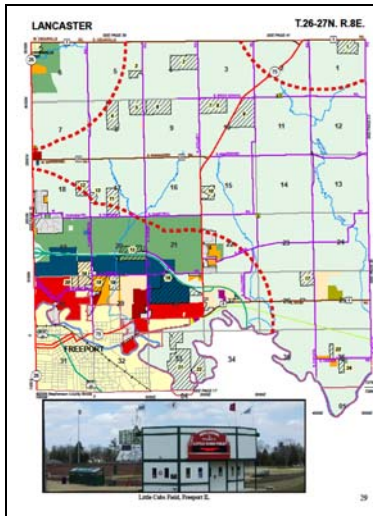



The 2009 "Official" Stephenson County Plat Book available July 15!

The G.I.S. Department and the County Assessment Office have spent the last year in developing this 98 page booklet. The pages of this book are printed on heavy stock and the cover is a heavy gloss enamel paper, with a spiral wire binding. This book should last a long time for your viewing pleasure. Inside you'll find full color maps of each township, as well as the zoning for rural properties. This Plat Book is unique in that farmland sales from 2006, 2007 and 2008 are labeled and indexed. This book also contains a shaded relief map of Stephenson County.

Here are some sample pages from this booklet;



The cost of the book is \$25.00 if it is picked-up at the County Assessment Office on the 5th Floor at 50 West Douglas St, Freeport or the Zoning Office at 295 W Lamm Road, Freeport. The cost to have a book sent 1st class mail is \$25.00 plus \$5.00 shipping and handling. For more information contact GIS Department at 815-235-8260.